



Directional & Venue Guide 2018

This document contains the following:

- Directions from the Airport
- Directions from the Norther Suburbs
- Directions from the Southern Suburbs
- Parking and Entrance Directions
- Venue Location
- Registration & Starting times

AIRPORT > CTICC 1

21.5 km via Settlers Way/N2
Cape Town International Airport

Take Airport Ring Rd and Airport Approach Rd to Settlers Way/N2 in Kanana
7 min (4.0 km)

Head northeast on Freight Rd toward Airport Ring Rd
260 m

Keep right to continue on Airport Ring Rd
1.5 km

Slight left toward Airport Approach Rd
48 m

Keep right to continue toward Airport Approach Rd
130 m

Slight left onto Airport Approach Rd
2.1 km

Follow Settlers Way/N2, M5 and N1 to F W de Klerk Blvd in Cape Town. Take the Oswald Pirow Street exit from F W de Klerk Blvd/N1
13 min (16.4 km)

Merge onto Settlers Way/N2
8.8 km

Take exit 9 to merge onto M5 toward N1/Milnernton
2.9 km

Use the right 2 lanes to take the exit toward F W de Klerk Blvd/N1
120 m

Keep left at the fork, follow signs for N1/Kaapstad/ Cape Town and merge onto F W de Klerk Blvd/N1
4.1 km

Use the 2nd from the right lane to take the Oswald Pirow Street exit toward Heerengracht
500 m

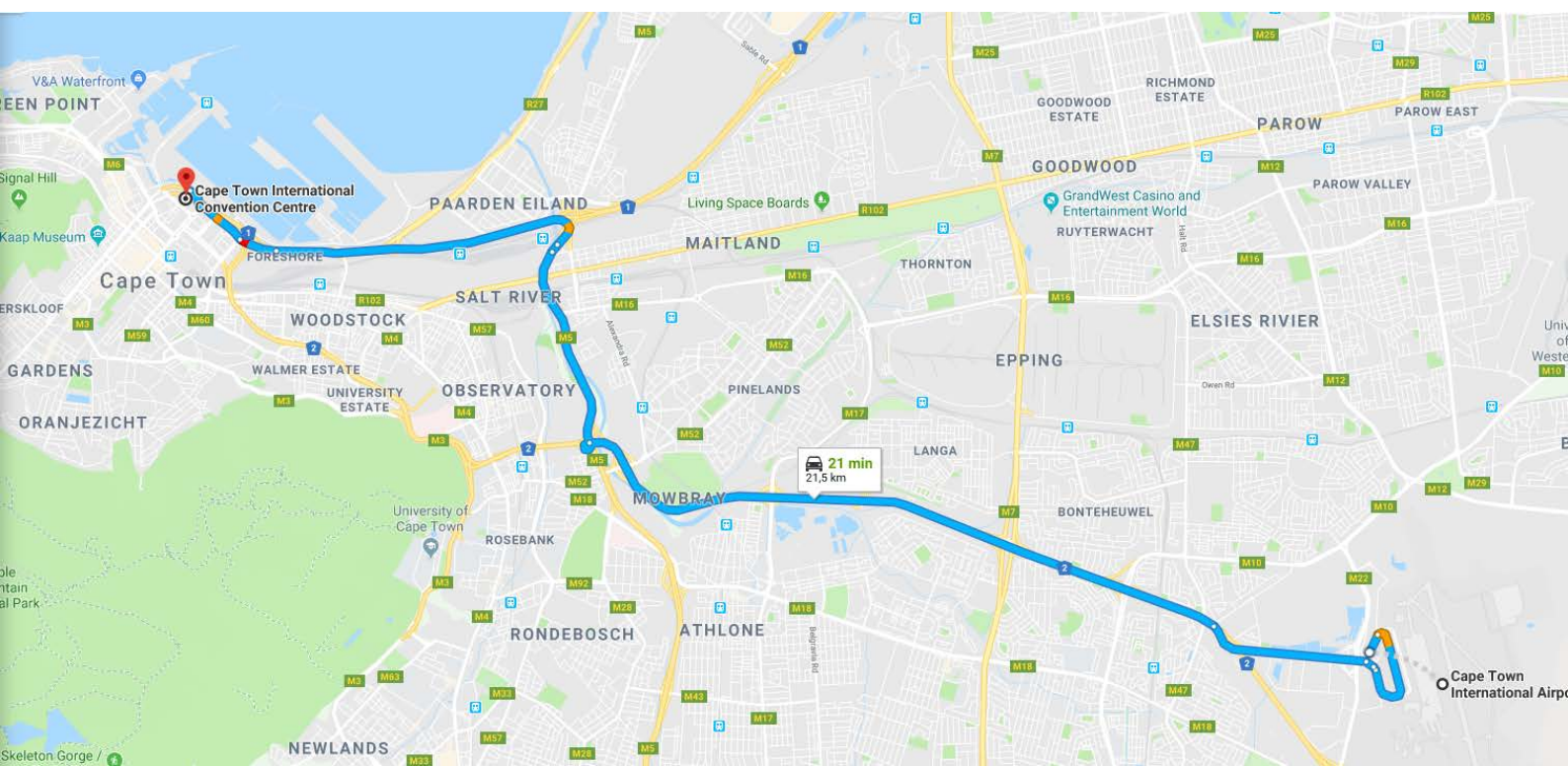
Continue on F W de Klerk Blvd. Drive to Lower Long St
3 min (1.0 km)

Continue onto F W de Klerk Blvd
900 m

At the roundabout, take the 1st exit onto Lower Long St

Destination will be on the left
120 m

Cape Town International Convention Centre
Convention Square, 1 Lower Long Street, Cape Town, 8001



NORTHERN SUBURBS (DURBANVILLE) > CTICC 1

29.3 km via N1
Durbanville

Get on N1 from St John Rd and Jip De Jager Dr
17 min (10.9 km)

Head northwest on Hyacinth Rd toward Hibiscus St
120 m

Turn left onto Hibiscus St
220 m

Turn right onto Plein St
400 m

At the roundabout, take the 1st exit onto Koeberg Rd/M58
700 m

At the roundabout, take the 3rd exit onto Visser-
shoek Rd/Vissershok Rd/M48
Continue to follow Vissershok Rd/M48
750 m

At the roundabout, take the 1st exit onto St John
Rd
1.7 km

Continue onto Jip De Jager Dr
6.2 km

Continue onto Mike Pienaar Blvd/M16
160 m

Use the right 2 lanes to turn right to merge onto
N1 toward Kaapstad/Cape Town
700 m

Follow N1 to F W de Klerk Blvd in Cape Town. Take
the Oswald Pirow Street exit from N1
12 min (17.4 km)

Merge onto N1
16.9 km

Use the 2nd from the right lane to take the Oswald
Pirow Street exit toward Heerrengracht
500 m

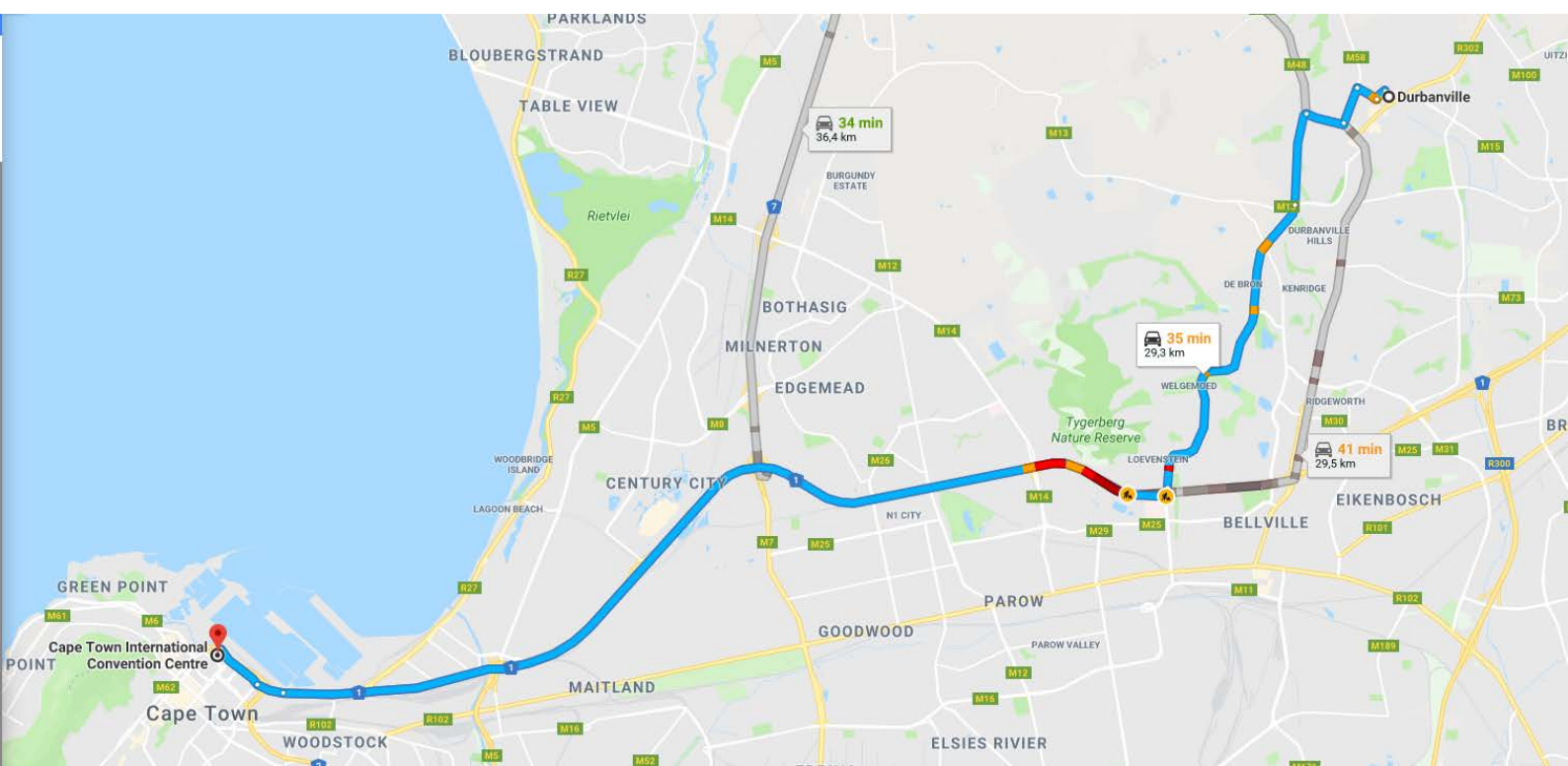
Continue on F W de Klerk Blvd. Drive to Lower
Long St
3 min (1.0 km)

Continue onto F W de Klerk Blvd
900 m

At the roundabout, take the 1st exit onto Lower
Long St

Destination will be on the left
120m

Cape Town International Convention Centre
Convention Square, 1 Lower Long Street, Cape
Town, 8001



SOUTHERN SUBURBS (TOKAI) > CTICC 1

22.0 km via M3
Tokai

Get on M3
3 min (1.3 km)

Head south on Ebony Rd toward Tokai Rd/M40
110 m

Turn left onto Tokai Rd/M40
700 m

Turn left to merge onto M3 toward Cape Town
500 m

Follow M3 and Nelson Mandela Blvd to Walter
Sisulu Ave in Cape Town City Centre
18 min (20.1 km)

Merge onto M3
11.8 km

Keep right to stay on M3
3.3 km

Keep right to continue on Nelson Mandela Blvd/N2
3.2 km

Keep right to continue on Nelson Mandela Blvd
1.2 km

Merge onto Nelson Mandela Blvd/N1/N2
650 m

Drive to Lower Long St
2 min (550 m)

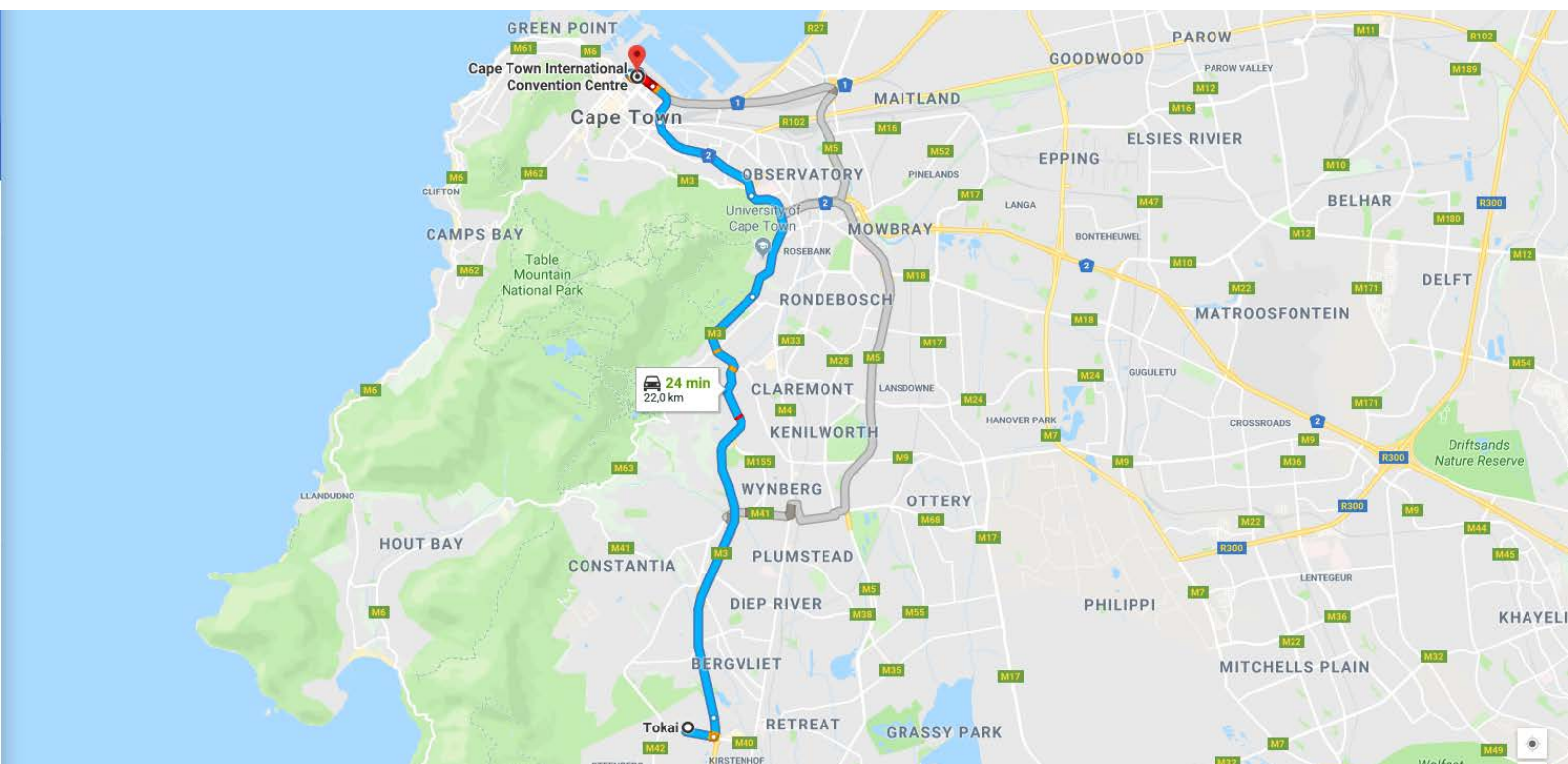
Turn left onto Walter Sisulu Ave
170 m

Turn left onto Lower Long St
210 m

At the roundabout, take the 3rd exit and stay on
Lower Long St

Destination will be on the left
170 m

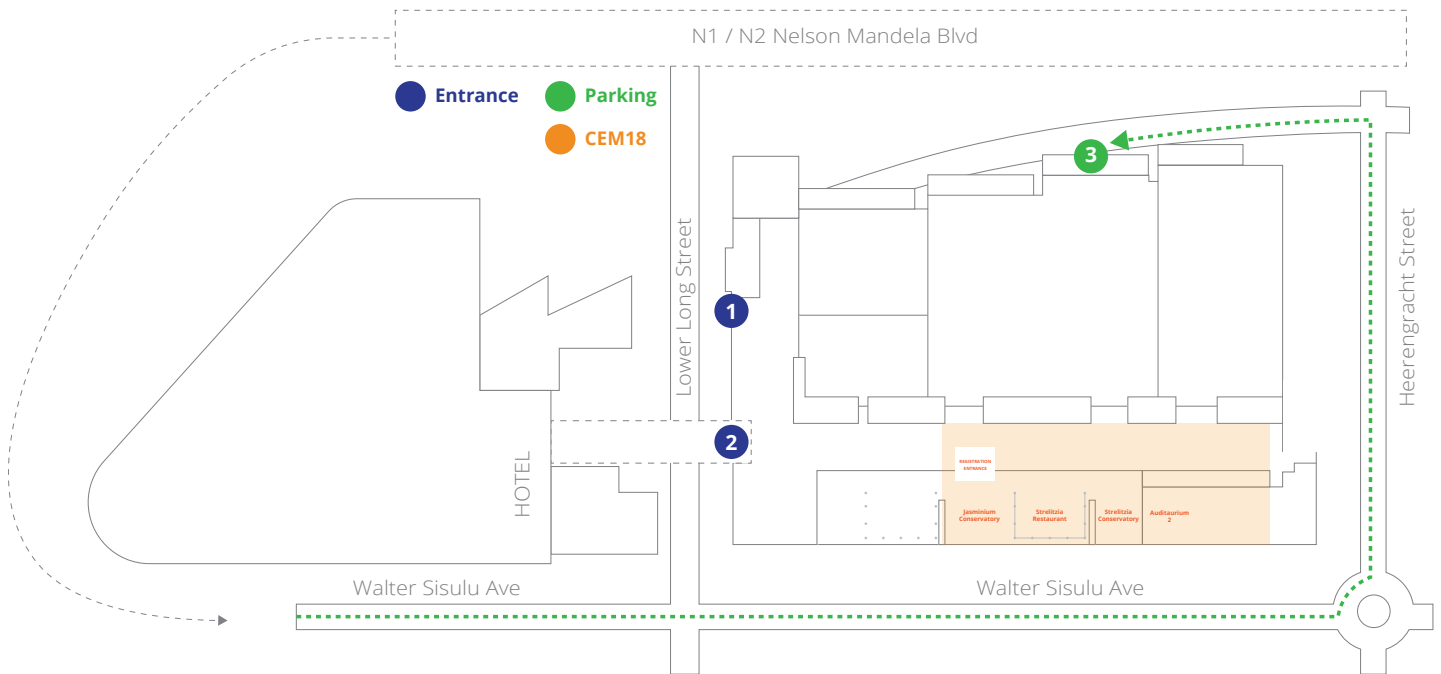
Cape Town International Convention Centre
Convention Square, 1 Lower Long Street, Cape
Town, 8001



WELCOME TO THE VENUE

PARKING:

The closest parking arcade is P3 situated in the CTICC 1 basement. Located just off Heerenracht Street. See Green dashed line on the diagram.

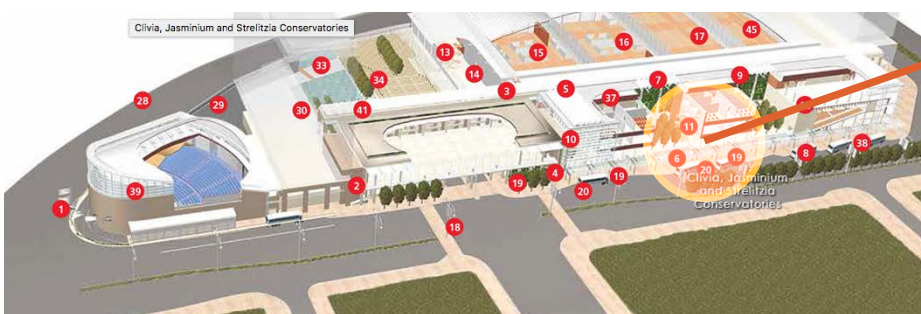


LOCATION:

The CEM Africa summit will be hosted at the CTICC 1, in the Jasminium & Stralitzia Conservatories, and lower level Auditorium 2. The event will be accessible from the main entrance's labeled 1 & 2 from lower long street, and the overhead bridge from the Westin Hotel.

* You can access the venue through 3 of the following entrances, 1, 2, P3 parking lot and the Bridge from The Western Hotel. See Blue dots on the above diagram


ENTRANCE 1 & 2, HOTEL BRIDGE



#CEM18

P3 Parking


#CEM18



Entrance 1: Directions



Enter through the gate
labelled 1




Turn Right at this
registration counter



Turn Left Under the
escalators

Entrance 2: Directions



- Enter through the doors marked Entrance 2
- Head straight through down the passage
- You will see the registration counter on the left

KEY INFORMATION:

REGISTRATION:

Registration will be held at the entrance to the CEM Summit, Outside the Jasminium Conservatory.

Day 1 Registration: 7:00am - 8:45am

Day 2 Registration: 8:00am - 8:45am



PARKING TICKETS:

Complimentary parking tickets will be provided at the help desk